

- 1** How tall is the Arsenal Clock Tower?
- 2** Who designed the double decked Government Bridge?
- 3** How much was a ticket to cross the river on the public ferry in 1825?
- 4** Dillon Fountain was constructed in 1918 for what amount?
- 5** What Davenport musical legend's roots began in LeClaire Park?
- 6** What are the only two professional ball-parks older than Modern Woodman?
- 67** In what year were Locks and Dam 15 completed?

- 7** How did the Centennial Bridge get its name?
- 8** What U.S. President participated in 1854's Grand Excursion?
- 9** Which flood prompted RI to build its levee?
- 10** How were logs floated down the Mississippi to local lumber mills?
- 11** Sylvan Natural Area is a demo project for which River Action program?
- 12** Which steel company was here in 1894?
- 13** In what year did John Deere move his plow factory to Moline?
- 14** How Long is the Mississippi River Trail?

- 15** How long were the Rock Island Rapids?
- 16** What started the Great Fire of 1901?
- 17** What is the oldest Quad Cities residence?
- 18** How did Stubbs Eddy gets its name?
- 19** Which president was immortalized here?
- 20** Just how old is white limestone?
- 21** What tamed the Rock Island Rapids?
- 22** Which span of the Memorial Bridge was completed first?
- 22** What was Bettendorf called before it was Bettendorf?

- 103** What wildlife can you see at the Gathering Point?
- E-Tour stops 104-108 can be found at the Arsenal Museum, available during museum hours**
- 104** Which US President defended the railroad when the original bridge here was hit by a steamboat?
 - 105** What's the oldest residence in the Quad Cities?
 - 106** Which famed aviator once stayed at Quarters One?
 - 107** Where can you find a 100 year old "horse?"
 - 108** What is a "Moaning Minnie?"

RIVER ACTION

eTour

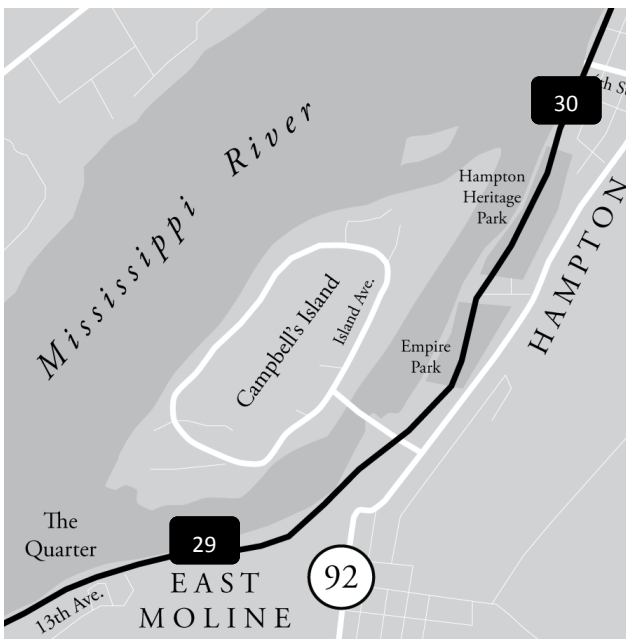
Your Smart Phone is your Trail Guide!

Simply scan QR Codes or type in web addresses on River Actions' trail signs along the RiverWay.

You can also take the tour by visiting the River Action website. www.riveraction.org.

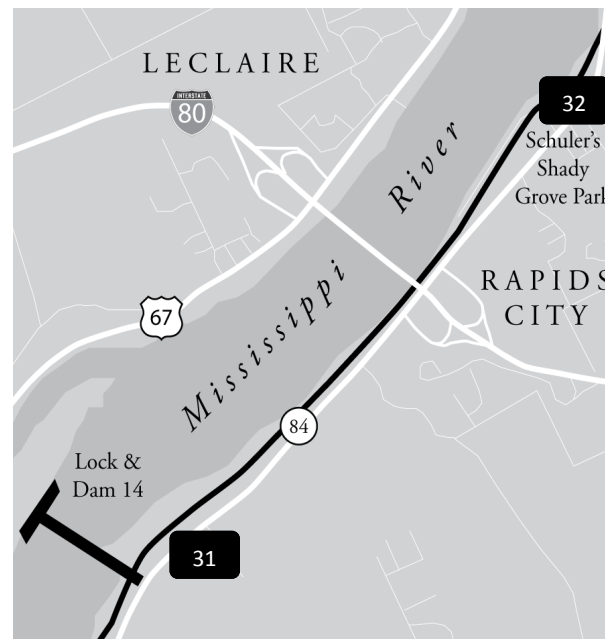


Sponsors



East Moline and Hampton

- 29 When was John Deere Harvester Built?
- 30 In what year was the Bretten Black Store Built?



Rapids City

- 31 How many locks and dams are on the Mississippi River?
- 32 In what years were the locks and dams built to tame the Rock Island Rapids?



Port Byron and Cordova

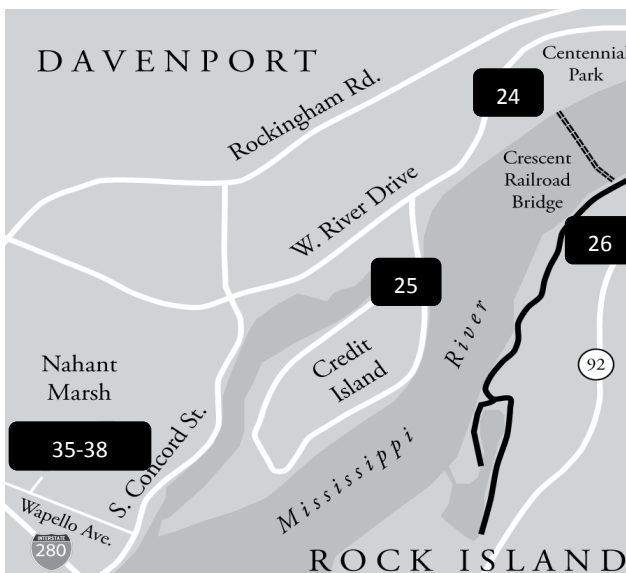
- 33 How did Port Byron get its name?
- 34 What has long been the community center of Cordova?



- 24 Who developed this area in the 1830's?
- 25 How did Credit Island get its name?
- 26 Who designed the Crescent Bridge?

E-Tour stops at Nahant Marsh can be found in the RiverWay kiosk at the entrance to the

- 35 Which plants can be found at Nahant Marsh?
- 36 Which mammals live at Nahant Marsh?
- 37 Which reptiles and amphibians live at Nahant Marsh?
- 38 Which birds can be found at Nahant Marsh?



Davenport and Rock Island

River Action's e-Tour brings new technology to the riverfront. QR Codes and web addresses on trail signs link you to information on RiverWay art, historical significance of river landmarks, wildlife and other facts about the Mississippi River and riverfront.

Use the map to take the tour and scan the code or type in the web address and get connected.